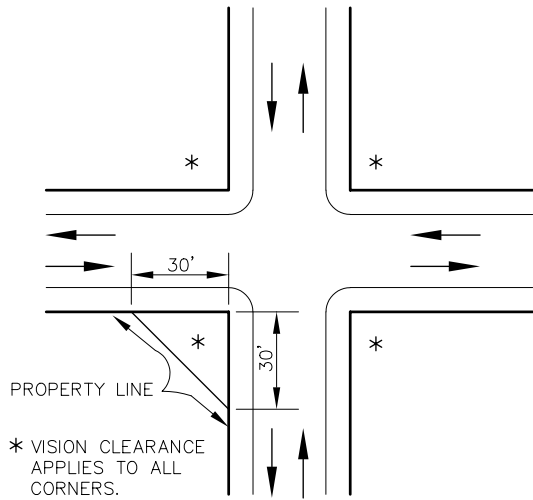
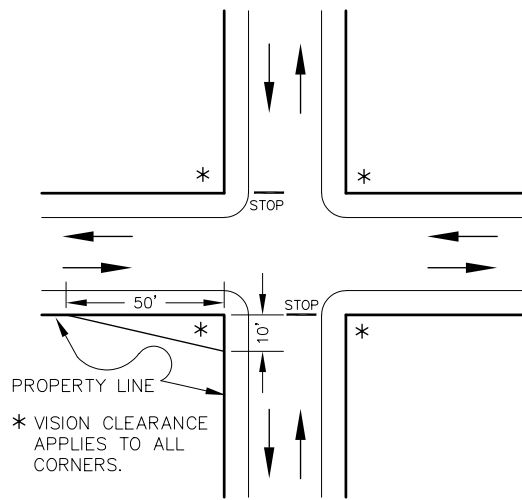


# Vision Clearance Areas

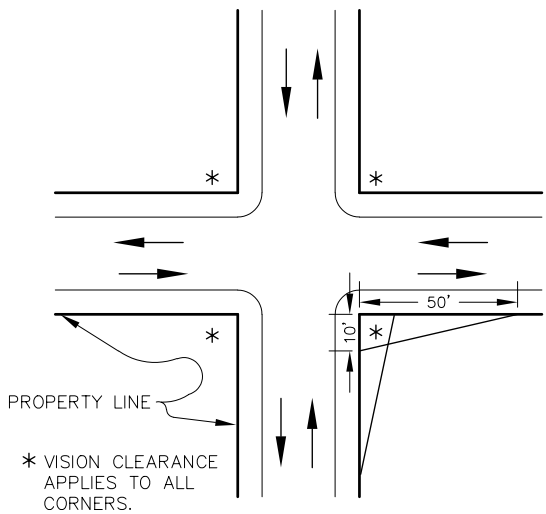
## Street, Alley and Driveway



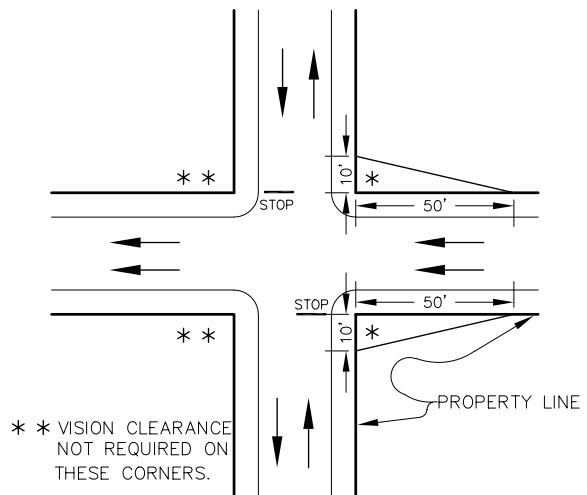
**UNCONTROLLED INTERSECTION**



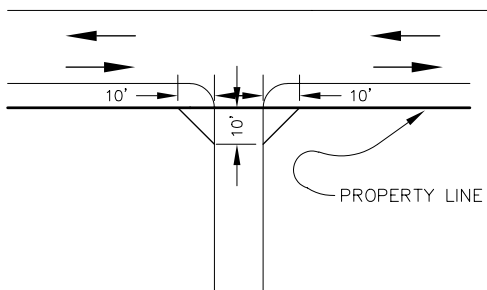
**STOP CONTROLLED INTERSECTION**



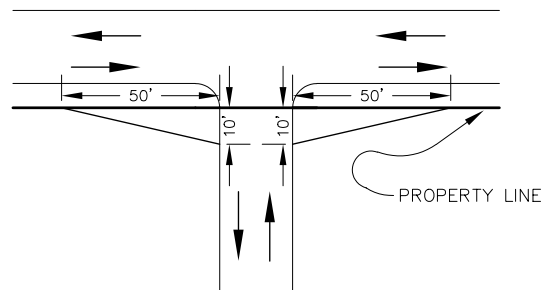
**SIGNAL CONTROLLED**



**ONE-WAY STREETS**



**SINGLE FAMILY DRIVEWAY AND ALLEY**



**NON-SINGLE FAMILY DRIVEWAY**

**Figure 76-A**