




























**Fairview--Soils Analyses  
Map Unit Symbol and Name**

 AbA, ABIQUA SILTY CLAY LOAM, 0 TO 3 PERCENT SLOPES	 NeF, NEKIA SILTY CLAY LOAM, 30 TO 50 PERCENT SLOPES
 Am, AMITY SILT LOAM	 NkC, NEKIA STONY SILTY CLAY LOAM, 2 TO 12 PERCENT SLOPES
 Ba, BASHAW CLAY	 PITS, PITS
 Ck, CLACKAMAS GRAVELLY LOAM	 SIB, SALKUM SILTY CLAY LOAM, BASIN, 0 TO 6 PERCENT SLOPES
 Cu, COURTNEY GRAVELLY SILTY CLAY LOAM	 SnB, SANTIAM SILT LOAM, 3 TO 6 PERCENT SLOPES
 Da, DAYTON SILT LOAM	 St, SIFTON GRAVELLY LOAM
 JoB, JORY SILTY CLAY LOAM, 2 TO 7 PERCENT SLOPES	 SuC, SILVERTON SILT LOAM, 2 TO 12 PERCENT SLOPES
 JoC, JORY SILTY CLAY LOAM, 7 TO 12 PERCENT SLOPES	 SuD, SILVERTON SILT LOAM, 12 TO 20 PERCENT SLOPES
 MaA, MCALPIN SILTY CLAY LOAM, 0 TO 3 PERCENT SLOPES	 SvB, STAYTON SILT LOAM, 0 TO 7 PERCENT SLOPES
 Mb, MCBEE SILTY CLAY LOAM	 W, WATER
 NeB, NEKIA SILTY CLAY LOAM, 2 TO 7 PERCENT SLOPES	 Wa, WALDO SILTY CLAY LOAM
 NeC, NEKIA SILTY CLAY LOAM, 7 TO 12 PERCENT SLOPES	 Wc, WAPATO SILTY CLAY LOAM
 NeD, NEKIA SILTY CLAY LOAM, 12 TO 20 PERCENT SLOPES	 WtE, WITZEL VERY STONY SILT LOAM, 3 TO 40 PERCENT SLOPES
 NeE, NEKIA SILTY CLAY LOAM, 20 TO 30 PERCENT SLOPES	 WuA, WOODBURN SILT LOAM, 0 TO 3 PERCENT SLOPES

## Table of Soils

Fairview Training Center Redevelopment-Salem, Oregon  
Sustainable Fairview Associates, LLC  
October, 2004